
































Loose Photographic Collection Catalogue












TIFF or JPEG files of any of these images are available to bona-fide researchers, authors and historians.
Email your request, quoting the reference number of the image(s) you require, to our archivist Margaret Chapman:











MChap53767@aol.com














Ref no.	Image	Location	Subject	Date (where known)	Provenance (where known)	Format
LPC0001		Loose Road	Milestone 39. 39 miles to London and start of Maidstone to Cranbrook turnpike road.	1978	Roger Thornburgh	Print & TIFF image
LPC0002		Loose Road/Sheal's Crescent	Trolleybus 84, built by English Electric overtaking a wagon. <i>See Loose and Linton Pictorial History P103.</i>	c. 1930		Print & TIFF image
LPC0003		Loose Road	Trolleybus at The Wheatsheaf junction	1966 Dec 13		Print & TIFF image
LPC0004		Loose Road	The Wheatsheaf	c. 1920	Postcard belonging to landlord of The Wheatsheaf	TIFF image
LPC0005		Loose Road	The Wheatsheaf with kerbs and possible obstacles painted white to aid pedestrians and drivers in the blackout.	1939 Sep	From a glass plate belonging to Andrew Clarke	Print & TIFF image
LPC0006		Loose Road	The Wheatsheaf, with Maidstone Borough Police lighting restrictions notice on wall.	1939 Sep	From a glass plate belonging to Andrew Clark	Print & TIFF image
LPC0007		Loose Road	The Wheatsheaf with kerbs and possible obstacles painted white to aid pedestrians and drivers in the blackout.	1939 Sep	From a glass plate belonging to Andrew Clark	Print & TIFF image
LPC0008		Loose Road	Houses opposite the Fire Station, showing Nos 392, 400, 404 and 412; plus 2 half-buried boundary stones	1920s	Young and Cooper publishers	Print & TIFF image
LPC0009		Loose Road	Cutting down the orchard to make way for the Ambulance Station	1982 Feb		Print & TIFF image
LPC0010		Loose Road	Ambulance Station under construction	1982 Mar		Print & TIFF image













LPC0011		Loose Road	Ambulance Station completed	1982 Mar		Print & TIFF image
LPC0012		Loose Road	Trolleybus at The Swan, seen from the corner of Cripple Street. <i>See Loose and Linton Pictorial History p109</i>	c. 1960		Print & TIFF image
LPC0012X		Loose Road	Comparison view of LPC0012	1995 Apr	Roger Thornburgh	Print & TIFF image
LPC0013		Loose Road	Circuit breaker box on Loose Road, near The Swan			Print & TIFF image
LPC0014		Cripple Street	Oast house at Shernolds Farm and a row of farm workers' cottages in Cripple Street. <i>See Loose and Linton Pictorial History p138.</i>	c. 1920	John Short negative	Print & TIFF image
LPC0015		Cripple Street	Teasaucer Hill	c. 1920	Maidstone Museum collection	Print & TIFF image
LPC0016		Teasaucer Hill	Hayle Place in WWI, soon after it was requisitioned by the War Dept and used as a hospital for wounded Belgian soldiers. <i>See Loose and Linton Pictorial History p91.</i>	1914, Nov	Mrs Joan Gooch	Print & TIFF image
LPC0017		Bockingford	Bockingford from Teasaucer Hill	c.1910	Postcard belonging to David Kingsman	Print & TIFF image
LPC0018		Loose Road	Loose Road looking north towards The Swan	c. 1920	John Short collection	Print & TIFF image
LPC0019		Loose Road	Shernold Cottage, with Levi Barker and his daughter Dorothy in the garden. <i>See Loose and Linton Pictorial History p29.</i>	Pre-1910	Copy of John Short's postcard	TIFF image










LPC0020		Loose Road	Loose Road with The Papermakers' Arms in the distance. <i>See Loose and Linton Pictorial History p135.</i>	c. 1910		TIFF image
LPC0020X		Loose Road	Loose Road with The Papermakers' Arms in the distance (comparison view of LPC0020). <i>See Loose and Linton Pictorial History p135.</i>	1995		TIFF image
LPC0021		Loose Road	Houses	c. 1908	Postcard	TIFF image
LPC0022		Loose Road	Baker's Stores, No.563 Loose Road. <i>See Loose and Linton Pictorial History p136.</i>	c. 1910	Postcard ? from John Short collection	TIFF image
LPC0022X		Loose Road	Baker's Stores, No.563 Loose Road (comparison view of LPC0022).	1995	Roger Thornburgh	Print & TIFF image
LPC0023		Loose Road	Nos 543-563 (Baker's Stores)	1908-9	Postcard from John Short collection	TIFF image
LPC0024		Loose Road	Mrs Bain's School (The Ramblers), No.516 Loose Road. <i>See Loose and Linton Pictorial History p125</i>	1920s		Print & TIFF image
LPC0025		Loose Road	Mrs Bain's and the children who attended her private school at 516 Loose Road.	1920s.		Print & TIFF image
LPC0026		Loose Road	Trolleybuses at the junction of Loose Road and Pickering Street. <i>See Loose and Linton Pictorial History p108</i>	1966		Print & TIFF image
LPC0026X		Loose Road.	Junction of Loose Road and Pickering Street (comparison photo to LPC0026). <i>See Loose and Linton Pictorial History p108.</i>	1995	Roger Thornburgh	Print & TIFF image
LPC0027		Loose Road	Roadworks at junction of Lancet Lane. Prospect Row on left.	1960s		Print & TIFF image












LPC0028		Old Loose Court	Old Loose Court	1964	John Short photo	Print & TIFF image
LPC0029		Loose Road	Loose Road towards Maidstone, close to Lancet Lane.	c. 1920	Mrs G. Redman, from RA series, published by K. Wood, Loose Post Office	Print & TIFF image
LPC0030		Loose Road	Loose Road, west side, looking towards Maidstone.	c. 1920	John Short's postcard	TIFF image
LPC0031		Loose Road	The Walnut Tree, with landlord Charlie Watts in the doorway ready to dispense Mason & Co's ales and stout. <i>See Loose and Linton Pictorial History p137.</i>	c. 1925	Charles Tree postcard	TIFF image
LPC0031X		Loose Road	The Walnut Tree (comparison photo to LPC0031). The Walnut Tree now serves Shepherd Neame brews. <i>See Loose and Linton Pictorial History p137</i>	1995		Print & TIFF image
LPC0032		Loose Road	A view from Loose School gardens to The Walnut Tree. <i>See Loose and Linton Pictorial History p28.</i>	c. 1935		Print & TIFF image
LPC0033		Loose Road	Nash's builder's yard on auction day	1978		Print & TIFF image
LPC0034		Walnut Tree Lane	Hope Cottages (‘Rabbit Hutch Row’).	1960		Print & TIFF image
LPC0035		Walnut Tree Lane	Hill House	c. 1910		Print & TIFF image
LPC0035X		Walnut Tree Lane	Hill House (comparison photo to LPC0035)	1995		Print & TIFF image
LPC0036		Walnut Tree Lane	Hill House	c. 1910		Print & TIFF image














LPC0037		Walnut Tree Lane	Hill House after fire destroyed the top storey.	1934		Print & TIFF image
LPC0038		Loose Road	Hawthorn Stores.	1960s		Print & TIFF image
LPC0039		Loose Road	Hawthorn Stores and Hawthorn Cottage, No.592 Loose Road <i>See Loose and Linton Pictorial History p146.</i>	1978	Roger Thornburgh	Print & TIFF image
LPC0039X		Loose Road	Hawthorn Cottage (comparison photo to LPC0039). <i>See Loose and Linton Pictorial History p146</i>	1995	Roger Thornburgh	Print & TIFF image
LPC0040		Loose Road	Loose Road, looking north to Loose Green.	1960 Winter	Negative of Mr Pile	Print & TIFF image
LPC0041		Loose Road	'Green Doors', 663 Loose Road. Behind: Olive Villas.	1978		Print & TIFF image
LPC0042		Loose Road	Gateway of 'Green Doors', 663 Loose Road.	1978		Print & TIFF image
LPC0043		Loose Road	No .620 Loose Road (previously known as Rose Barn, Rose Villa, currently Emmaus). <i>See Loose and Linton Pictorial History p28</i>	c. 1910	From PL's copy of John Short's postcard	TIFF image
LPC0043X		Loose Road	No .620 Loose Road (previously known as Rose Barn, Rose Villa, currently Emmaus). Comparison photo to LPC0043	1995	Roger Thornburgh	Print & TIFF image
LPC0044		Loose Road	No .620 Loose Road (previously known as Rose Barn, Rose Villa, currently Emmaus).	c. 1910	Postcard from John Short collection	TIFF image
LPC0045		Loose Road	Cottages before demolition.	1964		Print & TIFF image












LPC0045X		Loose Road	Barcham Court. Comparison view to photo LPC0045.	1995	Roger Thornburgh	Print & TIFF image
LPC0046		Loose Road	View north from Loose Post Office	1910		Print & TIFF image
LPC0046x		Loose Road	View north from Loose Post Office. Comparison view to photo LPC0046	1995	Roger Thornburgh	Print & TIFF image
LPC0047		Loose Green	Loose tram terminus	c. 1906	John Short collection	Print & TIFF image
LPC0048		Loose Green	Loose tram terminus; W.T. Creed, butcher; H. Funnell, grocer	c. 1907	Postcard from John Short collection	TIFF image
LPC0049		Loose Green	Loose tram terminus	c. 1908	John Short collection. Postcard postmarked 29 Sep 1911	TIFF image
LPC0050		Loose Green	Tramway near Post Office	1980	Roger Thornburgh	Print & TIFF image
LPC0051		Loose Green	Trolleybus bound for Barming at terminus, turning anti-clockwise.	1957 Apr 22		Print & TIFF image
LPC0052		Loose Green	Two trolleybuses at terminus, turning clockwise.	1967 Feb 11		Print & TIFF image
LPC0053		Old Loose Hill	Haulstones	1975	Roger Thornburgh	Print & TIFF image
LPC0054		Old Loose Hill	The Limes (now known as Lime Tree House). <i>See Loose and Linton Pictorial History p11</i>	1975	Roger Thornburgh	Print & TIFF image
LPC0055		Old Loose Hill	The Change, drawn by Dr Isaac Stephenson Jones' daughter.	1887	Mr & Mrs G. Quinnell	Print & TIFF image
LPC0056		Old Loose Hill	Horse-drawn carriage descending Hill, with Sugar Loaves in foreground	c. 1905	Roy Hood	Print & TIFF image












LPC0057		Old Loose Hill	Sugar Loaves (left) and The Chequers Inn	c. 1920	Young & Cooper	Print & TIFF image
LPC0057X		Old Loose Hill	Comparison view to LPC0057. Site of Sugar Loves; and The Chequers Inn	1995	Roger Thornburgh	Print & TIFF image
LPC0058		Old Loose Hill	Sugar Loaves; Geoff & Rosemary Woollett in foreground	c. 1935	Roy Hood	Print & TIFF image
LPC0059		Old Loose Hill	Dated stone by Sugar Loaves	1978	Roger Thornburgh	Print & TIFF image
LPC0060		Old Loose Hill	Sugar Loaves ; The Change	c. 1920	Mrs G. Redman's postcard	TIFF image
LPC0061		Old Loose Hill	Sugar Loaves; The Change; Lime Tree cottage	c. 1915	Postcard belonging to Mrs Joan Gooch, postmarked 1917.	TIFF image
LPC0062		Old Loose Hill	Chequers Inn, Loose	c. 1895	Roy Hood	Print & TIFF image
LPC0063		Old Loose Hill	The Chequers Inn, Loose., with chauffeur-driven carriage and pair outside. <i>See Loose and Linton Pictorial History p5</i>	c. 1895	Roy Hood	Print & TIFF image
LPC0064		Old Loose Hill	Chequers Inn, Loose, showing carriage entrance	c. 1895	Roy Hood	Print & TIFF image
LPC0065		Old Loose Hill	Chequers Inn, Loose, with sitting room built over the stream.	c. 1905	Roy Hood	Print & TIFF image
LPC0066		Old Loose Hill	Chequers Inn, Loose	c. 1920		Print & TIFF image
LPC0067		Old Loose Hill	Chequers Inn, Loose	c. 1920		Print & TIFF image













LPC0068		Old Loose Hill	The Chequers Inn.. J.T. Maynard was the landlord.	c. 1930	Postcard belonging to Joan Gooch.	TIFF image
LPC0069		Old Loose Hill	The Chequers Inn and Old Loose Hill; The Change; Quarry Bank.	c. 1965	Postcard belonging to Mrs G. Redman	TIFF image
LPC0070		Old Loose Hill	Chequers Inn, Loose	c.1935	Postcard from John Short's collection	TIFF image
LPC0071		Old Loose Hill	Chequers Inn, Loose, with brewer's dray	c. 1935	Alan Maynard	Print & TIFF image
LPC0072		Old Loose Hill	Old Loose Hill, with old boundary stone	c. 1920	Postcard belonging to Mrs B. Glassborow	TIFF image
LPC0073		Old Loose Hill	Loose-East Farleigh boundary stone L1	1978	Roger Thornburgh	Print & TIFF image
LPC0074		Old Loose Hill	The Chequers Inn, The Change; Sugar Loaves; Brook House	c. 1908	Postcard from Maidstone Ref. Library	TIFF image
LPC0075		Old Loose Hill	The Chequers Inn and Old Loose Hill	c. 1964	Postcard belonging to Mrs G. Redman	TIFF image
LPC0076		Old Loose Hill	Sugar Loaves (left); The Chequers Inn	1900s		Print & TIFF image












LPC0077		Old loose Hill	View down hill, north towards The Chequers Inn; cemetery wall on left	c. 1905	Postcard from John Short's collection	TIFF image
LPC0078		Old Loose Hill	View from High Banks	c. 1910	Roger Thornburgh	Print & TIFF image
LPC0079		Old Loose Hill	View from High Banks; allotments; The Limes; The Change; Sugar Loaves	c. 1915	Postcard from John Short's collection	TIFF image
LPC0080		Village centre	Loose village from High Banks; Baptist Chapel; allotments; The Change; The Chequers Inn	1930s	Postcard belonging to Mrs G. Redman	TIFF image
LPC0081		Linton Road	View south to the Viaduct; Kings' Arms on right	c. 1920	Original with Mrs Ruddom. 1 of 12 sepia cards in booklet	Print & TIFF image
LPC0082		Linton Road	Snow scene. View south to the Viaduct; trolleybus on right	1960s	Mr Pile	Print & TIFF image
LPC0083		Loose Green	King's Arms	1979	Roger Thornburgh	Print & TIFF image
LPC0084		Copper Tree Court	Old Orchard	c. 1930	Mrs J. Raine	Print & TIFF image
LPC0085		Linton Road	Forge Cottage (c.1830)	c. 1947	Mr & Mrs Carlick	Print & TIFF image
LPC0086		Linton Road	Mexican House	c. 1925	Postcard from John Short collection	TIFF image
LPC0087		Loose village	Aerial view. All Saints' church; the Brooks; the Viaduct; Old Loose Hill	c.1947		Print & TIFF image













LPC0088		Salts Lane	Loose Valley from Springhead; The Vicarage; the Viaduct; Gurney's Mill <i>See Loose and Linton Pictorial History p149.</i>	c. 1900	Roy Hood	Print & TIFF image
LPC0089		Loose Village	View from the Viaduct.	c. 1860		Print & TIFF image
LPC0090		Loose Village	View from the Viaduct. Hop gardens and oasts	c. 1870	Loose Amenities Association	Print & TIFF image
LPC0091		Loose Village	View from the Viaduct looking towards Peale's oasthouses and All Saints' Church	c. 1885	Maidstone Museum collection	Print & TIFF image
LPC0092		Loose Village	View from the Viaduct looking towards oasthouses, All Saints' Church ; gable end of new Baptist Chapel	c. 1890	Maidstone Museum collection (purchased from W. Ruck, June 1928)	Print & TIFF image
LPC0093		Loose Village	View from the Viaduct (oast houses and barns demolished); Vale House, All Saints' church; young Wellingtonia tree	c. 1905	Postcard belonging to Roger Thornburgh	TIFF image
LPC0094		Loose Village	View from the Viaduct ;All Saints' church; The Chequers Inn	c. 1910	Postcard belonging to Bill Kingsman	TIFF image
LPC0095		Loose Village	View from the Viaduct: Vale House; the Brooks; The Chequers Inn; All Saints' church	c. 1910	Postcard belonging to Mrs Joan Gooch	TIFF image
LPC0096		Loose Village	Vale House; Sugar Loaves; Quarry Banks	1978	Roger Thornburgh	Print & TIFF image
LPC0497		Salts Lane	The Viaduct and Gurney's Mill. Probably just before it closed.	c.1914	Postcard, Maidstone Reference Library	Print & TIFF image
LPC0098		Salts Lane	More of the buildings of Gurney's Mill. The left hand side of this photo overlaps with No.97. Probably just before it closed.	1910		Print & TIFF image
LPC0099		Salts Lane	The Viaduct; remains of Gurney's Mill	c. 1920	Postcard from John Short's collection	TIFF image
LPC0100		Salts Lane	Old Mill House	c. 1925	Postcard from John Short collection	TIFF image

LPC0101		Linton Road	The Viaduct			Print & TIFF image
LPC0102		Linton Road	The Viaduct	c. 1925	Postcard from John Short Collection	TIFF image
LPC0102X		Linton Road	The Viaduct	1995	Roger Thornburgh	Print & TIFF image
LPC0103		Linton Road	Hillside	1978		Print & TIFF image
LPC0104		Salts Lane	Wilson's Mill <i>aka</i> Upper Mill (with Mr Wilson) <i>See Loose and Linton Pictorial History p151.</i>	c. 1880	Alan Wilson	TIFF image
LPC0105		Linton Road	Loose Vicarage (later Loose Nursing Home) from the Viaduct	c. 1915		Print & TIFF image
LPC0106		Linton Road	Loose Vicarage (later Loose Nursing Home)	c. 1920	Postcard from John Short collection	TIFF image
LPC0106x		Linton Road	Comparison photo to LPC0106	1995	Roger Thornburgh	Print & TIFF image
LPC0107		Linton Road	Rosemount	1978		Print & TIFF image
LPC0108		Linton Road	Newly planted trees on Linton Road looking north, near Rosemount Close	1978		Print & TIFF image
LPC0109		Linton Road	Linton Road looking north at junction with old road	c. 1920		Print & TIFF image












LPC0109x		Linton Road	Comparison photo to LPC0109	1995	Roger Thornburgh	Print & TIFF image
LPC0110		Linton Road	Herts Farm, demolished 1939	c. 1935		Print & TIFF image
LPC0111		Linton Road	Aerial view: Herts Crescent; Herts Farmhouse	c. 1950		Print & TIFF image
LPC0112		Linton Road	Coxheath Congregational Church	c. 1967	John Short collection	Print & TIFF image
LPC0113		Linton Crossroads	Linton Park Lodge Gate. <i>See Loose and Linton Pictorial History p10.</i>	c. 1905	Postcard belonging to Roger Thornburgh	TIFF image
LPC0114		Linton Crossroads	Linton Park Lodge Gate	c. 1905		Print & TIFF image
LPC0115		Great Ivy	The mill house at Great Ivy Mill.	1955	Copyright South Eastern Newspapers Ltd	Print & TIFF image
LPC0116		Busbridge Road	Pympes Court Farm	c. 1928	Postcard belonging to Mrs Duncanson	TIFF image
LPC0116X		Busbridge Road	Pympes Court Farm. Comparison photo to LPC0116	1995 May	Roger Thornburgh	Print & TIFF image
LPC0117		Salts Lane	Upper Mill, showing the loading floor and store, and a chimney painted onto the photo, presumably to indicate what it would look like when built shortly. Pair of horses and cart loaded with sacks.	c.1890	Photo belonging to Alan Wilson	Print & TIFF image
LPC0118		Salts Lane	Wilson's Cottages and Leg o' Mutton Pond. Boys in photo are Alan Wilson and two friends, Harry Hickmott and James Bryant.	c.1900	Alan Wilson	Print & TIFF image








LPC0119		Loose Valley	Little Ivy Mill: mill on left and mill house on right. Mill house bears inscription JHH 1865 (James Hackett Hodsoll of Loose Court). Third building occupied by George Harris, carpenter & wheelwright,	1898	F. Frith & Co.	Print & TIFF image
LPC0120		Loose Valley	The path leading from Great Ivy to Bockingford. Centre: Bockingford Cottages	c. 1905	Postcard belonging to Roger Thornburgh	Print & TIFF image
LPC0121		Bridge Street	Florence House; Bridge Street	c. 1935	Postcard	TIFF image
LPC0121X		Bridge Street	Comparison photo to LPC0121	1995	Roger Thornburgh	Print & TIFF image
LPC0122		Church Street	Florence House & Cottage	c. 1935	Postcard	TIFF image
LPC0123		Busbridge Road	Pympe's Court and oast. From 1997 calendar	c.1922	LAA Postcard	TIFF image
LPC0124		Kirkdale	Kirkdale Cottages. <i>See Loose and Linton Pictorial History p18.</i>	c. 1910	Postcard from John Short collection	TIFF image
LPC0124X		Kirkdale	Kirkdale Cottages (comparison photo to 0124). <i>See Loose and Linton Pictorial History p18</i>	1995	Roger Thornburgh	Print & TIFF image
LPC0125		Well Street	Wool House (Elder Cottage)	c. 1920	Postcard	TIFF image
LPC0126		Kirkdale	Tylers, view across Brooks Pond <i>See Loose and Linton Pictorial History p24.</i>	c. 1910	Postcard from John Short's collection	TIFF image
0126X		Kirkdale	Tylers (comparison photo to LPC0126). <i>See Loose and Linton Pictorial History p24.</i>			TIFF image
LPC0127		The Brooks	Village Mill, Brooks Path & Bridge Street. <i>See Loose and Linton Pictorial History p152.</i>	c. 1910	Postcard	TIFF image

LPC0128		Kirkdale	Tylers, west elevation	c. 1920		Print & TIFF image
LPC0129		Kirkdale	Tylers & Brooks Path	c. 1930	Postcard from John Short collection	TIFF image
LPC0129X		Kirkdale	Tylers from Brooks Path	1995	Roger Thornburgh	Print & TIFF image
LPC0130		Church Street	Church Street	c. 1935	Postcard	TIFF image
LPC0131		Church Street	The Old Vicarage	1975	Roger Thornburgh	Print & TIFF image
LPC0132		Kirkdale	Tylers	1976	Roger Thornburgh	Print & TIFF image
LPC0133		Well Street	Wool House & Cottage, post restoration	c. 1935	Postcard Raphael Tuck publisher	TIFF image
LPC0134		Well Street	Wool House & Cottage, before restoration (from garden)	c. 1900	Maidstone Museum?	Print & TIFF image
LPC0135		Well Street	Wool House & Cottage, just prior to restoration (west elevation)	c. 1921	Mrs Janet McCarthy?	Print & TIFF image
LPC0136		Brooks Path	Brooks Path	c. 1945	Postcard belonging to Mrs Glassborow (on loan)	TIFF image
LPC0137		Loose Village	Brooks Pond, All Saints' church and Tylerse			Print & TIFF image










LPC0138		Loose Village	Junction of Busbridge Road, Mill Street and Well Street: Randall's Row; Wool House; Tomkins' Forge	c. 1905		Print & TIFF image
LPC0139		Busbridge Road	Pympe Court <i>aka</i> Pimp's/Pimps Court. <i>See Loose and Linton Pictorial History p20.</i>	c.1928	Postcard belonging to Mrs G. Duncanson	TIFF image
LPC0139X		Busbridge Road	Pimps Court	1995 May	Roger Thornburgh	Print & TIFF image
LPC0140		Church Street	War Memorial (people in picture: Harold Harris; Cecil Harris; Mrs Harris; Mr Storr; Rev. Gardner-Waterman; Major Thomas; Miss Cole	1922 8 July	Postcard from John Short's collection	TIFF image
LPC0141		Churchyard	Charlton Pillar Memorial	1976	Roger Thornburgh	Print & TIFF image
LPC0142		Church Street	All Saints' church	1905	Postcard from John Short's collection	TIFF image
LPC0143		Church Street	All Saints' church interior view	1903s	Original with Alan Maynard	Print & TIFF image
LCP0144		Kirkdale	The Rose & Kirkdale Cottages	c. 1905	Postcard from John Short's collection	TIFF image
LCP0144X		Kirkdale	Comparison view to photo LPC0144	1995	Roger Thornburgh	Print & TIFF image
LPC0145		Loose Village	Loose Village: view from top of Brooks Field; Dairy House; Tylers; Bridge Street	1920	Photo belonging to Alan Maynard	Print & TIFF image
LPC0146		Loose Village	Loose Village: similar view to LPC0145	1920	Postcard belonging to Mrs G. Redman (from a book of 12 sepia cards)	TIFF image
LCP0146X		Loose Village	Comparison photo to LPC0146	1995	Roger Thornburgh	Print & TIFF image












LPC0147		High Banks	High Banks & Old Loose Hill	1925	Postcard	TIFF image
LPC0148		Old Loose Hill	Old Loose Hill	1935	Postcard. Publisher Judge's, Hastings	TIFF image
LPC0149		Butcher Froud's Hill	Loose Village: butcher's shop	c. 1935	Postcard belonging to Roger Thornburgh	TIFF image
LPC0150		Brooks Path	Brooks Path	1966	KM photo printed as a postcard by the Loose Amenities Assocn.	Print & TIFF image
LPC0150X		Brooks Path	Brooks Path: comparison photo to LPC0150	1995 May	Roger Thornburgh	Print & TIFF image
LPC0151		Brooks Path	Brooks Path, Brooks Field and rear of The Chequers Inn	c.1915	? W. Ruck	Print & TIFF image
LPC0152		Brooks Pond	Brooks Pond and All Saints' church	Pre 1913	Postcard from John Short's collection	TIFF image
LPC0153		Well Street	The Wool House (rear elevation)	1921	? photo belonging to Mrs Janet McCarthy	Print & TIFF image
LPC0154		Salts Lane	Springhead Pond and Oast	c. 1900	Postcard from John Short's collection	TIFF image
LPC0154X		Salts Lane	Springhead Pond and oast. Comparison photo to LPC0154	1995	Roger Thornburgh	Print & TIFF image
LPC0155		Quarry Wood	Heron Pond (formerly Braddick's Pond)	1925		Print & TIFF image
LPC0155X		Quarry Wood	Heron Pond (formerly Braddick's Pond). Comparison photo to LPC0155	199	Roger Thornburgh	Print & TIFF image
LPC0156		Loose village	James Wood, builder, with his wife and daughter. <i>See Loose and Linton Pictorial History p26.</i>	c. 1900		Print & TIFF image










LPC0157		Quarry Wood	Leg o' Mutton Pond, view across valley towards Linton Road	c. 1925		Print & TIFF image
LPC0157X		Quarry Wood	Leg o' Mutton Pond, view across valley towards Linton Road. Comparison photo to LPC0157	2008 May	Roger Thornburgh	Print & TIFF image
LPC0158		Loose Valley	Great Ivy Mill pond, looking toward the mill buildings.	1920		
LPC0159		Loose	Randall's Row, The Wool House and All Saints' church, seen from the junction of Busbridge Road, Well Street, High Banks and Mill Street. <i>See Loose and Linton Pictorial History p36.</i>	c. 1900	Mrs Campey Francis Frith & Co. 41560	Print & TIFF image
LPC0160		Salts Lane	Upper Mill (aka Wilson's Mill), showing the 19ft waterwheel. With four Victorian people looking over fence.	1900		Print & TIFF image
LPC0161		Loose Road	Plains Avenue, oasts (destroyed by fire July 1961)	1960		Print & TIFF image
LPC0162		Loose Road	The Papermakers' Arms	c. 1905		Print & TIFF image
LPC0162X		Loose Road	The Papermakers' Arms (comparison photo to LPC0162)	1995	Roger Thornburgh	Print & TIFF image
LPC0163		Bruges	Loose Swiss Scouts outing, with John Barcham Green. Scouts include George Eventon, George Quinnell, Ginger Tanner, Jack Bass, Paul Geering, Jack Alderton, John Goddard, Harry Golding, Albert/Alan Wilson, Les Gilmore, John Thyssen	1937	Presented February 1987 by Mr G.H. Quinnell, 166 Old Tovil Road	Print & TIFF image
LPC0164		Bockingford	Bockingford from Teasaucer Hill.	1955	Copyright South Eastern Newsp Ltd. Neg. 19/694/39/82	Print & TIFF image
LPC0165		Bockingford	Bockingford: cottages			Print & TIFF image












LPC0166		Crisbrook	Crisbrook: cottages			Print & TIFF image
LPC0167		Bockingford?	Cows in Loose Valley			Print & TIFF image
LPC0168		Crisbrook	Crisbrook. View towards Mount Ararat from Upper Crisbrook.		Postcard. Original with Mrs Glassborow	TIFF image
LPC0169		Crisbrook	Crisbrook. View south to Lower Crisbrook and beyond			Print & TIFF image
LPC0170		Crisbrook	Upper Crisbrook. View from Mount Ararat		Copyright: South Eastern Newspapers Neg. 14/713/39/82	Print & TIFF image
LPC0171		Crisbrook	Upper Crisbrook Mill undergoing conversion to a house, showing the waterwheel (dated 1879)	1975	Copyright: South Eastern Newspapers	Print & TIFF image
LPC0171X		Crisbrook	Upper Crisbrook Mill. Comparison photo to LPC9171	1995 May	Roger Thornburgh	Print & TIFF image
LPC0172		Crisbrook	Crisbrook, view south showing mill pond, cottages and Upper Crisbrook	1900	Postcard belonging to Mrs Glassborow	TIFF image
LPC0173		Crisbrook	Upper Crisbrook Mill and mill pond	1910		Print & TIFF image
LPC0174		Crisbrook	Crisbrook, mill pond and cattle	1915	Original with Mrs Glassborow. Postcard	TIFF image
LPC0175		Crisbrook	Mount Ararat and Lower Crisbrook Mill			Print & TIFF image
LPC0176		Crisbrook	View down valley towards Lower Crisbrook Mill and Mount Ararat.			Print & TIFF image
LPC0177		Crisbrook	Artist's impression of Upper Crisbrook		KM 15504/11	Print & TIFF image
LPC0178		Crisbrook	Crisbrook mill pond with Mount Ararat in distance	1900		Print & TIFF image









LPC0179		Salts Lane	Upper (aka Wilson's Mill). Behind the miller's house and mill office (left) is the chaise house. One of the boys is Alan, grandson of the miller William Wilson.	1900	Alan Wilson	Print & TIFF image
LPC0180		Salts Lane	Upper (aka Wilson's Mill), showing the new building constructed behind the old. It was the second roller mill in the Maidstone area, working until 1908. It came down about 1919.	c. 1900	Alan Wilson	Print & TIFF image
LPC0180X		Salts Lane	Upper Mill. Comparison photo to LPC0180	2008 May	Roger Thornburgh	Print & TIFF image
LPC0181		Salts Lane	Upper Mill (aka Wilson's Mill), showing the mill house before 1880. Showing mill workers and horse and cart	c. 1880	Alan Wilson	Print & TIFF image
LPC0182		Salts Lane	Looking down Salts Lane, across Springhead Pond to Upper (aka Wilson's Mill). The mill was demolished in the early 20 th C but the miller's house (left) survives	c.1900	Alan Wilson	Print & TIFF image
LPC0182X		Salts Lane	Comparison view to photo LPC0182	1995	Roger Thornburgh	Print & TIFF image
LPC0183		Quarry Wood	Alan Wilson in rowing boat on Leg o' Mutton Pond	c. 1900	Alan Wilson	Print & TIFF image
LPC0184		Quarry Wood	Wilson's Cottages, with Alan Wilson and friends standing on the edge of Leg o' Mutton Pond	c. 1900	Alan Wilson	
LPC0185		Folkestone	Bedford House School pupils including Alan Wilson	1905	Alan Wilson	Print & TIFF image
LPC0186		Linton Road	Wilson family	1900	Alan Wilson	Print & TIFF image
LPC0187			Grandmother Wilson		Alan Wilson	Print & TIFF image











LPC0188			Grandmother Wilson		Alan Wilson	Print & TIFF image
LPC00189			Alan Wilson (standing) and his three younger siblings. <i>See Loose and Linton Pictorial History p151</i>		Alan Wilson	Print & TIFF image
LPC0190		Quarry Wood	Wilson's Cottages shortly before they were pulled down	c. 1955	South Eastern Newspapers Ltd	Print & TIFF image
LCC0191		Loose	Loose village centre and Old Loose Hill from Fairview Cottage (including The Willows – demolished c. 1926) <i>See Loose and Linton Pictorial History p8</i>	c. 1920 c.	Mrs Ruddon (1 of 12 sepia cards in booklet)	Print & TIFF image
LPC00192		Loose	Panoramic view taken from Aberglaslyn, Busbridge Road of Loose, showing Fairview Cottages, High Banks, All Saints' Church, Kirkdale and Old Loose Hill. <i>See Loose and Linton Pictorial History p8.</i>	c. 1920	Postcard. Loose Amenities Assocn	TIFF image
LPC0193		Church Street	Church Street (Baptist Chapel on right)	c. 1920		Print & TIFF image
LPC0193X		Church Street	Church Street (similar view to LPC0193).	1995	Roger Thornburgh	Print & TIFF image
LPC0194		Brooks Field	View of Loose Village from Brooks Field, looking south east	1920		Print & TIFF image
LPC0194X		Brooks Field	View of Loose Village from Brooks Field, looking south east. Comparison photo to LPC0194.	1995	Roger Thornburgh	Print & TIFF image




LPC0195		Pickering Street	Pear Tree Cottages and Barn <i>See Loose and Linton Pictorial History p139.</i>	1920	Postcard	TIFF image
LPC0195X		Pickering Street	Pear Tree Cottages, (comparison photo to LPC0195). <i>See Loose and Linton Pictorial History p139</i>	1995		Print & TIFF image
LPC0196		Pickering Street	Pear Tree Cottages and barn	1920	Postcard from John Short's collection	TIFF image
LPC0196X		Pickering Street	Pear Tree Cottages. Comparison photo to LPC0196	1995	Roger Thornburgh	Print & TIFF image
LPC0197		Loose Valley	Charles Smith and Brickfield Cottage	c. 1950	Alan Maynard	Print & TIFF image
LPC0198		Loose Valley	Brickfield Cottage	c. 1950	Alan Maynard	Print & TIFF image
LPC0199		Loose Valley	Brickfield Cottage	c. 1950	Alan Maynard	Print & TIFF image
LPC0200		Loose Village	All Saints' Church, yew tree and Church House	c. 1920		Print & TIFF image
LPC0201		Loose Village	Bridge Street, showing James Wood's coffin workshop <i>See Loose and Linton Pictorial History p31</i>	c. 1955		Print & TIFF image
LPC0201X		Loose Village	Bridge Street (comparison photo to LPC0201). <i>See Loose and Linton Pictorial History p31</i>	1995		Print & TIFF image
LPC0202		Loose Village	Wool House and Wool House Cottage, post restoration <i>See Loose and Linton Pictorial History p21</i>	c. 1960		Print & TIFF image










LPC0203		Loose Village	Wool House, restored, barn, Fairview Cottages	c. 1955		Print & TIFF image
LPC0204		Well Street	Dip Well, near junction of Vale Road, with possibly Mrs Farmer <i>See Loose and Linton Pictorial History p23.</i>	c. 1930	?	Print & TIFF image
LPC0205		Old Loose Hill	Chequers Inn, Loose	1935	Original with Mrs Glassborow. Publisher E.A. Sweetman & Son, Tunbridge Wells. This image from John Carss' postcard	Print & TIFF image
LPC0206		Old Loose Hill	Chequers Inn, Loose		Original with Mrs Ruddon	Print & TIFF image
LPC0207		Old Loose Hill	Old Loose Hill. Snow scene. The Change	1955		Print & TIFF image
LPC0208		Old Loose Hill	Old Loose Hill. Snow scene. The Chequers Inn			Print & TIFF image
LPC0209		Old Loose Hill	Old Loose Hill	1945	Original with Mrs Ruddon	Print & TIFF image
LPC0210		Church Street	Sheep & Old Vicarage	1945	Original with Mrs Ruddon	Print & TIFF image
LPC0211		Loose Green	Loose Green. Kings' Arms, Creed's slaughterhouse and shop, grocer's shop, Johnson's tea rooms	1915	From negative held by Mr Sunnucks, estate agent	Print & TIFF image










LPC0212		Loose Green	Loose Tram Route	1909	Maidstone Corporation 'Tramways Time Table, summer 1909'	Print & TIFF image
LPC0213		Loose Green	Loose Green shops: Creed, butcher, Funnell's stores, horse and cart; local people	1909	Maidstone Corporation 'Tramways Time Table, summer 1909'	Print & TIFF image
LPC0213X		Loose Green	Loose Post Office, Ward & Partners' Estate Agency and Joan Jones's furniture shop. <i>See Loose and Linton Pictorial History p148.</i>	1995		Print & TIFF image
LPC0214		Loose Green	Kings Arms; early motor car	1909	Maidstone Corporation 'Tramways Time Table, summer 1909'	Print & TIFF image
LPC0215		Loose Green	Kings Arms; tea gardens	1909		Print & TIFF image
LPC0216		Loose Village	View from King's Arms. Linton Road, Gurney's Mill and The Vicarage	1909	Maidstone Corporation 'Tramways Time Table, summer 1909'	Print & TIFF image
LPC0216X		Loose Village	View across Linton Road from 'Honeysuckle Mews. Comparison photo to LPC0216	2008 May	Roger Thornburgh	Print & TIFF image
LPC0217		Loose Road	The Swan, junction of Boughton Lane	1909	Maidstone Corporation 'Tramways Time Table, summer 1909'	Print & TIFF image
LPC0217X		Loose Road	The Swan, junction of Boughton Lane. Comparison photo to LPC0217		Roger Thornburgh	Print & TIFF image
LPC0218		Salts Lane	Salts Lane, from The Viaduct. Stone Cottage.	1930	Original with Mrs Ruddon	Print & TIFF image
LPC0219		Salts Lane	Old Mill House	1955	Copyright: South Eastern Newsp.Ltd. Ref. 15/694/39/82	Print & TIFF image







LPC0220		Salts Lane	Old Mill House in snow from top of The Viaduct	c. 1955	Copyright: South Eastern Newsp.Ltd. Ref. 11/694/39/82	Print & TIFF image
LPC0221		Loose Valley	Little Ivy	1910	Coopers Series, Maidstone,	Print & TIFF image
LPC0222		Loose Valley	Little Ivy			Print & TIFF image
LPC00223			Edward Antrum, corn miller of Village Mill. <i>See Loose and Linton Pictorial History p152.</i>	c. 1890		Print & TIFF image
LPC0224		Bridge Street	Village Mill waterfall (1990 calendar)		LAA Postcard	TIFF image
LPC0225			William, Annie & Billy Antrum. <i>See See Loose and Linton Pictorial History p152.</i>	1898		Print & TIFF image
LPC0226			Annie Antrum	1900		Print & TIFF image
LPC0227		Old Loose Hill	Bruce, Phyllis & Billy Antrum in the garden of The Limes, Old Loose Hill. <i>See Loose and Linton Pictorial History p26,</i>	c. 1908		Print & TIFF image







LPC0228		Old Loose Hill	Fern Bank	1978 March	Roger Thornburgh	Print & TIFF image
LPC0229		Old Loose Hill	The Chequers Inn. Group of children with shopping baskets and a bike outside	c.1900	LAA Postcard	TIFF image
LPC0230		Loose Valley	Corner of Woodlawn	1915	Original with Roger Thornburgh	Print & TIFF image
LPC0231		Loose Valley	Braddick's Pond	1910	Young and Cooper	Print & TIFF image
LPC0232			Loose Football Team and officials. Names include Clarke, Watts, Love, Maynard, Clarke, Bishenden, Payne, Amies, Piper, Latter, Wood, Amies, Newman, Watts. <i>See Loose and Linton Pictorial History p167.</i>	1924		Print & TIFF image
LPC0233		Cripple Street	Loose Road (from Cripple Street junction) with a trolleybus heading for Maidstone; with W&GC Pickering's garage in foreground. <i>See Loose and Linton Pictorial History p109.</i>	c. 1960		Print & TIFF image
LPC0234		Loose Road	Further clearance of site for Ambulance Station	1982 Feb		Print & TIFF image
LPC0235		Loose Valley	View from The Viaduct, including All Saints' Church and The Chequers Inn.	1905	Postcard. Original with Mrs Glassborow	TIFF image
LPC0236		Loose Village	View from The Viaduct of Loose Village in snow. Including All Saints' Church, and The Chequers Inn	c. 1960	Copyright South Eastern Newsp. Ltd. Ref. 13/694/39/82	Print & TIFF image
LPC0237		Brooks Pond	Brooks Path	1915	J.S.W. 93	Print & TIFF image









LPC0238		Brooks Pond	Brooks Path, Pond and All Saints' Church	c. 1910		Print & TIFF image
LPC0238X		Brooks Pond	Brooks Path, Pond and All Saints' Church. Comparison photo to LPC0238	1995	Roger Thornburgh	Print & TIFF image
LPC0239		Brooks Pond	Brooks Path, Pond and All Saints' Church	c. 1905	Original with Mrs Glassborow	Print & TIFF image
LPC0240		Brooks Pond	Brooks Pond and Tylers	1900	Postcard belonging to Roger Thornburgh	TIFF image
LPC0241		Brooks Pond	Tylers in snow.	c. 1960	Copyright South Eastern Newsp. Ltd. Ref. 17/694/39/82	Print & TIFF image
LPC0242		Busbridge Road	Tomkins' Forge and Valley House (Vale Cottage)	c. 1905		Print & TIFF image
LPC0242X		Busbridge Road	Comparison photo to LPC0242			Print & TIFF image
LPC0243		Church Street	Church, Yew and Church Street	1900	Postcard. Original with Roger Thornburgh	TIFF image
LPC0244		Busbridge Road	Loose Village from south west	1935	Original with Mrs Redman	Print & TIFF image
LPC0245		Teasaucer Hill	Teasaucer Hill from bottom of Cripple Street			Print & TIFF image
LPC0245X		Teasaucer Hill	Teasaucer Hill from bottom of Cripple Street. Comparison photo to LPC0245.	2008 May	Roger Thornburgh	Print & TIFF image


LPC0246		Hayle Place	Hayle Place. <i>See Loose and Linton Pictorial History p15.</i>	1977	Copyright South Eastern Newsp. Ltd. Ref. 307.692/32/77	Print & TIFF image
LPC0247		Loose Road	Peale House. <i>See Loose and Linton Pictorial History p29.</i>	c. 1940		Print & TIFF image
LPC0247X		Loose Road	Telephone Exchange on site of Peale House. <i>See Loose and Linton Pictorial History p29.</i>	1995	Roger Thornburgh	Print & TIFF image
LPC0248		Kirkdale	Old Loose Court	1965	Copyright South Eastern Newsp. Ltd. Ref. 23/713/39/82	Print & TIFF image
LPC0249		Well Street	Palm Cottage. Joan Gilbert with her grandmother Mrs Taylor and neighbour Mrs Pearson. <i>See Loose and Linton Pictorial History p23.</i>	1925		Print & TIFF image
LPC0250		Well Street	Palm Cottage	1975		Print & TIFF image
LPC0251		Church Street	Yew Tree	1920	Original with Mrs Ruddon. 1 of 12 sepia cards in booklet	Print & TIFF image
LPC0252		All Saints' Church	All Saints' Church with striped effect spire.	c. 1930	Postcard	TIFF image
LPC0253		All Saints' Church	Crispe memorial stone in church wall	1950	Original with Alan Maynard	Print & TIFF image











LPC0254		Old Loose Hill	The Chequers Inn, in snow. <i>See Loose and Linton Pictorial History p32.</i>	1963		Print & TIFF image
LPC0255		Loose School	Class 3, Loose Schoolboys		Original with Alan Maynard	Print & TIFF image
LPC0256		Haynes, Maidstone, where the vehicle was built.	Fire engine, trailer and tender reg no GKE 384 designed by George Bertie Hanson for Maidstone Rural District Council Fire Brigade			TIFF image
LPC0257		Loose Road	Tram approaching The Wheatsheaf, Loose Road.	c.1924		TIFF image
LPC0258		Linton Road	Linton Road, Loose, showing Linton Road Service Station (<i>aka Linton Service Station, Linton Garage, Linton Petrol Station, etc</i>) on right.			TIFF image
LPC0259		Linton Road	Loose fireman in front of engine shed at Linton Road Service Station (<i>aka Linton Service Station, Linton Garage, Linton Petrol Station, etc</i>). Left to right: back row, Bill Chisholm, Don Chisholm, Jack Lawrence; front row, Albert Farrow, Arthur Hanson, Les Edwards.	1939 or earlier		TIFF image
LPC0260		Linton Road	Linton Road Service Station (<i>aka Linton Service Station, Linton Garage, Linton Petrol Station, etc</i>), with Freda Hanson, Richard Hanson's wife (presumably on left) and Lily Hanson, Bert Hanson's wife, standing beside petrol pumps.	Late 1930s		TIFF image
LPC0261		Linton Road	Richard (Dick) Hanson on motorcycle at Linton Road Service Station (<i>aka Linton Service Station, Linton Garage, Linton Petrol Station, etc</i>).	1930 c.		TIFF image
LPC0262		Linton Road	Arthur Hanson (son of G.B. Hanson and Lily Hanson) on his motorcycle with his wife Phyllis and their son Peter; at Linton Road Service Station.			Print & TIFF image













LPC0263		Linton Road	Lorry and petrol bowser at Linton Road Service Station (aka Linton Service Station, Linton Garage, Linton Petrol Station, etc).	1920s		TIFF image
LPC0264			George Bertie Hanson, born 1883. From his passport photo.			TIFF image
LPC0265		Loose Road	Nos 637 (left) and 639 Loose Road.	2005		TIFF image
LPC0266		Loose Road	Alice and Ernest Milliner of 639 Loose Road. <i>See Loose and Linton Pictorial History p27</i>			TIFF image
LPC0267		Loose Road.	Miss Rooke in her garden at No. 637 Loose Road. .			TIFF image
LPC0268		Loose Court Farm	Albert Edward Boon, farm bailiff, is sitting on the bride's left. His wife Mary Jane Boon, is sitting next to the bridegroom. Photographed after the wedding at All Saints', Loose, of Bessie Jane Boon (31) and William ('Billy') Harold Melmoth (26), confectioner, of Smallheath, Birmingham. Albert and Mary's youngest son, Stanley, is standing second from the left in the back row. The tall man in the centre is Adrian Fransey (husband of Bessie's sister Ethel) who was one of the official witnesses at the wedding ceremony. The other witness was Reginald	1922, June 6		TIFF image












			Victor Boon.			
LPC0269		Boughton Lane	Audrey Elizabeth Callaghan (née Moulton), born at. 2 Boughton Lane 1916.			TIFF image
LPC0270		Bockingford	Bockingford Arms (from a painting by Alfred Robert Quinton (late Victorian artist). <i>See Loose and Linton Pictorial History p136</i>			TIFF image
LPC0271		Boughton Quarries	Cottages at Bridge Row, Bottlescrew Hill, Boughton Monchelsea with tablet reading; <i>'with industry, economy, honesty, sobriety, civility and cleanliness a poor man may live happy and respectable. 1827'.</i>	2005		TIFF image
LPC0272			Ethel Broad aged 21. Ethel was a housemaid at Linton Place at the time. Her daughter is Maureen Chappell.	1918	Original Photo owned by Maureen Chapell, 56 The Quarries	TIFF image
LPC0273		Loose Village	The Chequers Inn, with Norman Kennedy's 1936 Standard Nine outside. <i>See Loose & Linton Pictorial History p.107</i>			TIFF image
LPC0274			Souvenirs from Loose celebration of Edward VII/Queen Alexandra Coronation	1902		TIFF image











LPC0275		Church Street, Loose	Children outside Florence Cottage shop			TIFF image
LPC0276		Loose	Garden Cottage, Loose Court Estate	2005		TIFF image
LPC0277		Loose Village	Site of Gurney's Mill			TIFF image
LPC0278		Old Loose Hill	Old Loose Hill	1974		TIFF image
LPC0279		Linton	Linton Hill. <i>See Loose and Linton Pictorial History p10.</i>	1920 c.		TIFF image
LPC0280		Linton	Linton Park, Cornwallis family, staff etc. <i>See Loose and Linton Pictorial History p9.</i>			TIFF image
LPC0281		Linton	Burntflowers, Westerhill Road. <i>See Loose and Linton Pictorial History p13.</i>	1900 or earlier		TIFF image
LPC0282		Linton	Linton Institute members. <i>See Loose and Linton Pictorial History p179.</i>	1898 c.		TIFF image

LPC0283		Linton	Danell's Stores. <i>See Loose and Linton Pictorial History p134.</i>	1900 c.		TIFF image
LPC0284		Linton	Danell's Stores decorated for coronation of Queen Elizabeth II. <i>See Loose and Linton Pictorial History p42.</i>	1953		TIFF image
LPC0285		Linton	Fruit packing at Clock House Farm. <i>See Loose and Linton Pictorial History p145.</i>	1950s		TIFF image
LPC0286		Loddington Farm	Fruit picking ay Loddington Farm. <i>See Loose and Linton Pictorial History p133.</i>	1885 c.		TIFF image
LPC0287		Linton Park	Linton Park staff. <i>See Loose and Linton Pictorial History p9.</i>	1880 c.		TIFF image
LPC0288		Linton	Linton Hill. <i>See Loose and Linton Pictorial History p104</i>	1890 c.		TIFF image
LPC0289		Linton	George and Fred Jenner, Linton Scouts. <i>See Loose and Linton Pictorial History p191.</i>	1908 c.		TIFF image
LPC0290		Linton	Planting Millennium Yew at St Nicholas Churchyard. <i>See Loose and Linton Pictorial History p56.</i>			TIFF image












LPC0291		Linton	Linton School. <i>See Loose and Linton Pictorial History p127.</i>	1935		TIFF image
LPC0292		Linton	Rev Donald Sherriff and Linton Brownies. <i>See Loose and Linton Pictorial History p47.</i>	1979		TIFF image
LPC0293		Linton	Linton Parish Council centenary tree planting. <i>See Loose and Linton Pictorial History p50.</i>	1994		TIFF image
LPC0294		Linton	Linton Brownies and Lady Cochrane. <i>See Loose and Linton Pictorial History p181.</i>	1967		TIFF image
LPC0295		Linton	St Nicholas Church Choir. <i>See Loose and Linton Pictorial History p78.</i>	1989 c.		TIFF image
LPC0296		Linton	Linton Brownies. <i>See Loose and Linton Pictorial History p182.</i>	1979		TIFF image
LPC0297		Linton	Linton Brownies. <i>See Loose and Linton Pictorial History p182.</i>	1978		TIFF image
LPC0298		Linton	Cornwallis family. <i>See Loose and Linton Pictorial History p5.</i>	1927 c.		TIFF image
LPC0299		Linton	Rev John Yeo and cleaners at St Nicholas Church. <i>See Loose and Linton Pictorial History p76.</i>	1960s		TIFF image
LPC0300		Linton	Linton School. <i>See Loose and Linton Pictorial History p126.</i>	1922		TIFF image












LPC0301		Loose	Soldiers in Tamarisk Orchard. <i>See Loose and Linton Pictorial History p94.</i>	1944 c.		TIFF image
LPC0302		Linton	Linton School. <i>See Loose and Linton Pictorial History p126.</i>			TIFF image
LPC0303		Linton	Linton Guides. <i>See Loose and Linton Pictorial History p180.</i>	1944 c.		TIFF image
LPC0304		Salts Lane	Salts Lane with decapitated oast behind trees	c.1925		Print & TIFF image
LPC0305		Salts Lane	Wilson's Cottages, formerly Leg o' Mutton Mill, seen from Salts (or Springhead) Pond	Early 20 th C	Postcard. Loose Amenities Association	TIFF image
LPC0306			L.A. Dadswell, grocer, Heath Road			TIFF image
LPC0307		Coxheath	The Bird in Hand pub			TIFF image
LPC0308		Old Loose Hill	Vale House	1978 Mar	Roger Thornburgh	Print & TIFF image
LPC0309		Boughton Monchelsea	The Ballyhooly Race, Boughton Flower Show	1908	Postcard	TIFF image
LPC0310		Loose Village	Brooks Pond and Tylers		Postcard	TIFF image
LPC0311		Loose Village	Loose parish council members at opening of new pavilion at King George V playing field. Left to right: Meurig Jones, Don Mercer, Bill Seath, Janet Willis (clerk), Roy Hood, Hugh Laing, cricketer Min Patel, National Lottery representative, Tony Skilton, Martin Potts, Roger Thornburgh, Frank Davies, Stephen Pink, Julian Tyler. <i>See Loose & Linton Pictorial History, page 52</i>	1996 July 17	Copyright Kent Messenger	Print & TIFF image
LPC0312		Loose Village	Loose Amenities Parish boundary walk	1979		Print & TIFF image














LPC0313		Great Ivy	Great Ivy Mill and pond		Postcard	TIFF image
LPC0314		Loose Village	Brooks Pond and Tylers		Loose Amenities	Print & TIFF image
LPC0315		Loose Village	Looking south from Brooks Field.		Roger Thornburgh postcard	Print & TIFF image
LPC0316		Loose Village	All Saints' church and village from The Viaduct		Postcard	TIFF image
LPC0317		Loose Village	All Saints' church, looking west		Postcard	TIFF image
LPC0318		Loose Village	Loose Footpaths Group on 21 st Anniversary Walk. Carole Cambacedas, Malcolm Chapman, Margaret Chapman, Brian Argyle, Sylvia Lilley, Jeanette Gibbons, Noel Gibbons, Hilary Thornburgh, Derek Hill, Don Taylor, Brenda Cording, Ivy, Sally Carss, John Haynes, Gill Haynes, John Carss, Pt Hill, Roy Wheatley, Margaret Poole, Charles Lilley, Marion Althorp, Trish Pringle, Val Gibb, Dennis Pook, George Cook, Jacky Kilburn, Alan Althorp, Ivor Weeks.	2000 April 1		Print & TIFF image
LPC0319		Boughton Quarries	Min Woollett's father, painter and decorator, 46-56 Boughton Quarries	c. 1900	Postcard	TIFF image
LPC0320		Loose Road	View towards south, showing houses opposite Ambulance station, and tram lines			Print & TIFF image
LPC0321		Loose	Loose Cricket Team at King George V playing field. Standing, left to right: Owen Cheeseman, Gary Wilson, Derek Llewellyn, Colin May, Peter Austen, Les Smith, Roger Brown, Val Davey. Front row: Mike Witts, David Smith, David Arter, Cyril Davey, Ian Brown.	1982	Print	Print & TIFF image
LPC0322		Old Loose Court	Old Loose Court	c. 1903		Print & TIFF image
LPC0323		Loose Valley	Little Ivy Mill		Loose Amenities	Print & TIFF image

LPC0324		Salts Lane	Filmers Farm			Print & TIFF image
LPC0325		Limekiln Shaw	Lime Kiln	c.1962	John Butcher	Print & TIFF image
LPC0326		Salts Lane	View across Springhead Pond to Wilson's (Upper) Mill		Postcard G.A. Cooper, Maidstone	TIFF image
LPC0327		Salts Lane	View across Springhead Pond to Wilson's (Upper) Mill, with early motor car		Postcard Cooper's series	TIFF image
LPC0328		Loose Valley	Artist's impression of Loose Valley		Postcard	TIFF image
LPC0329		Crisbrook	Memorial to John Neville Fulkes and Alfred Vernon Langley of Loose Scouts, who died in WWI. <i>See Loose and Linton Pictorial History p90.</i>			TIFF image
LPC0330		Crisbrook	Memorial to John Neville Fulkes and Alfred Vernon Langley of Loose Scouts, who died in WWI.	1995 May	Roger Thornburgh	Print & TIFF image
LPC0331		Loose	Members of the Loose Area History Society with Roger Thornburgh (second from right) searching for boundary stones in Loose in June 2000	2000 June	Paul Tritton	TIFF image
LPC0332		Salts Lane/Old Loose Hill	Loose Boundary Stone No. 1, on the corner of Salts Lane and Old Loose Hill		Paul Tritton	JPEG image
LPC0333		Upper Crisbrook	Upper Crisbrook	1993 Apr 15	Roger Thornburgh	Print & Tiff image
LPC0334		Viaduct	Benchmark on The Viaduct	1993 Apr 12	Roger Thornburgh	Print & Tiff image





LPC0335		Hayle Mill	Hayle Mill prior to redevelopment	1993 Apr 15	Roger Thornburgh	Print & Tiff image
LPC0336		Cripple Street	Cripple Street	1993 Apr 15	Roger Thornburgh	Print & Tiff image
LPC0337		Loose Road	Bus, possibly an AEC Reliance between the Walnut Tree and Loose Post Office looking at the unmade cul de sac in the background, possibly April 1963. 1943 on reverse of print	?1963 April		JPEG image
LPC0338		Loose Village	View over Piper's field towards Loose Village	1996 Sep	Roger Thornburgh	Print & Tiff image
LPC0339		Loose Green	Loose Post Office	1996 Nov 16	Roger Thornburgh	Print & Tiff image
LPC0340		Salts Lane	Amberidge Oast	1996 Sep	Roger Thornburgh	Print & Tiff image
LPC0341		Loose Green	Bill Harris repairing the allotment wall	1996 Oct	Roger Thornburgh	Print & Tiff image
LPC0342		East Farleigh	Memorial to cholera victims in East Farleigh churchyard	1997 Mar	Roger Thornburgh	Print & Tiff image
LPC0343		East Farleigh	Signpost on B2010 to Loose, Linton and Coxheath union	1997 Mar	Roger Thornburgh	Print & Tiff image
LPC0344		East Farleigh	Farleigh Bridge from north, looking towards church		Postcard	TIFF image
LPC0345		East Farleigh	Farleigh Lock and Bridge; Maidstone Water Company pumping station		Postcard	TIFF image
LPC0346		Boughton Quarries	Quarry workers		Print owned by Alan Ross	TIFF image










LPC0347		Boughton Quarries	Quarry workers		Print owned by Alan Ross	TIFF image
LOC0348		Loose Village	Early aerial view of Loose Village taken from east			Print & Tiff image
LPC0349		Loose Valley	Loose Swiss Valley scouts' site in snow, with sheep.	1968/70	G. Cardew	Print & Tiff image
LPC0350		Loose Valley	A peaceful scene near Great Ivy Mill (just visible through trees)	c.1915	Postcard belonging to Roger Thornburgh	TIFF image
LPC0351		Loose Valley	Hayle Mill			Print & Tiff image
LPC0352		Loose Green	King's Arms	1979	Roger Thornburgh	Print & Tiff image
LPC0353		Loose Green	Loose Boundary Walk	1978	Roger Thornburgh	Print & Tiff image
LPC0354		Loose Green	Arriva bus 89 approaching bus stop.	2002	Paul Tritton	Print & Tiff image
LPC0355			Steam wagon			Print & Tiff image
LPC0356		Loose Village	Loose Village	1990 July		Print & Tiff image
LPC0357		Tovil	Schoolchildren clearing undergrowth in Tovil Burial Ground	1992	Roger Thornburgh	Print & Tiff image










LPC0358		Old Loose Hill	Old Loose Close and The Chequers Inn	1997 Mar	Roger Thornburgh	Print & Tiff image
LPC0359		Malthouse Hill	19 th C. Loose School with inscription over porch	1997 Mar	Roger Thornburgh	Print & Tiff image
LPC0360		Malthouse Hill	19 th C. Loose School with close up of inscription over porch	1997 Mar	Roger Thornburgh	Print & Tiff image
LPC0361		Old Loose Hill	Brook House	1997 Mar	Roger Thornburgh	Print & Tiff image
LPC0362		Loose Village	Loose Village sign	2011	Paul Tritton	TIFF image
LPC0363		Loose Village	Yew tree in churchyard	2011	Paul Tritton	TIFF image
LPC0364		Loose Valley	View from west looking towards Loose Village	1903-7	Postcard belonging to Roger Thornburgh	TIFF image
LPC0365		Loose Valley	View east from The Viaduct, showing Stone Cottage		Postcard	TIFF image
LPC0366		Loose Valley	Loose Valley		Postcard	TIFF image
LPC0367		Loose Village	Multi-view showing The Brooks, Church Street, Old Loose Hill	1979 Autumn	Postcard	TIFF image
LPC0368		Bockingford Farm	Bockingford Farm (now Broadoak Avenue Estate) <i>See Loose Threads 11, p24</i>			TIFF image













LPC0369		Bockingford Farm	Bockingford Farm (now Broadoak Avenue Estate) <i>See Loose Threads 11, p24</i>			TIFF image
LPC0370		Bockingford Farm	Bockingford Farm <i>See Loose Threads 11, p24</i>			TIFF image
LPC0371		Loose Road	The Walnut Tree and Cottages			Print & TIFF image
LPC0372		Loose Valley	View towards Busbridge Road with cattle in snow	1995 October	Photocopy from print	TIFF image
LPC0373		Crisbrook	Crisbrook Mill	1881 October	Photocopy of watercolour, reproduced with permission of Maidstone	TIFF image
LPC0374		Pympe Court	Hop record found on wall of barn	1989 Jan 12		Print & TIFF image
LPC0375		Pympe Court	Hop record found on wall of barn	1898 Jan 4		Print & TIFF image
LPC0376		Coxheath	Copy of Troops review at Coxheath		Derek Pantony	TIFF image
LPC0377		Loose Valley	Old Mill House (foreground), The Viaduct, Hillside.			TIFF image
LPC0378		Loose Village	View north from behind barn at High Banks; All Saints' Church, allotments, The Change.			TIFF image
LPC0379		East Farleigh	The Victory Ladies Darts Team on an outing. Back row, left to right: Dot Openshaw, Nora Armstrong, Doris Blackburn, Pat Hewson, ?,?. Middle row: ?,?,Doris Watts, Milly Perryman, Maggie Hewson, Nora Moody, Rita Walter, Mrs Blackburn. Front row: Mrs Wright, Milly Watts,?, Ada Beckett, Annie Bolton, ?,??.Ada Kite.			TIFF image
LPC0380		Tovil	Junction of College Road and Old Tovil Road		Beechings Series	TIFF image
LPC0381		Boughton Quarries	Workers at Boughton Quarries			TIFF image

LPC0382		Linton	Linton Hill, St Nicholas Church, Almshouses and The Bull Inn			Print & TIFF image
LPC0383		Loose Road	The Papermakers' Arms	2003 Mar 31	Roger Thornburgh	Print & TIFF image
LPC0384		Linton Road	New housing site - Regency Mews – opposite Tamarisk Garage	2003 April 16	Roger Thornburgh	Print & TIFF image
LPC0385		Linton Road	New housing site - Regency Mews – opposite Tamarisk Garage	2003 April 16	Roger Thornburgh	Print & TIFF image
LPC0386		Linton Road	New housing site - Regency Mews – opposite Tamarisk Garage	2003 April 16	Roger Thornburgh	Print & TIFF image
LPC0387		Loose Road	Loose Medical Centre	1995 April	Roger Thornburgh	Print & TIFF image
LPC0388		Lancet Lane	Lancet Lane	1995 April	Roger Thornburgh	Print & TIFF image
LPC0389		Old Loose Hill	The Chequers Inn under refurbishment, front elevation	1995 April	Roger Thornburgh	Print & TIFF image
LPC0390		Old Loose Hill	The Chequers Inn under refurbishment, rear elevation	1995 April	Roger Thornburgh	Print & TIFF image
LPC0391		Old Loose Hill	The Chequers Inn under refurbishment, side elevation	1995 April	Roger Thornburgh	Print & TIFF image
LPC0392		Crisbrook	Crisbrook and Mount Ararat	1995 April	Roger Thornburgh	Print & TIFF image
LPC0393		Crisbrook	Crisbrook	1995 April	Roger Thornburgh	Print & TIFF image
LPC0394		Loose Road	The Swan	1995 April	Roger Thornburgh	Print & TIFF image











LPC0395		Loose Road	Junction of Loose Road and Boughton Lane, with The Swan and signpost	1995 April	Roger Thornburgh	Print & TIFF image
LPC0396		Loose Road/Sutton Road	The Wheatsheaf	1995 April	Roger Thornburgh	Print & TIFF image
LPC0397		Old Loose Hill	Bill Harris repairing a wall	1997 March	Roger Thornburgh	Print & TIFF image
LPC0398		Old Orchard	Old Orchard	1978 Oct	Roger Thornburgh	Print & TIFF image
LPC0399		Old Orchard	Wards site and Old Orchard	1978 Oct	Roger Thornburgh	Print & TIFF image
LPC0400		Old Orchard	Wards site and Old Orchard	1979 Feb	Roger Thornburgh	Print & TIFF image
LPC0401		Old Orchard	Wards site and Old Orchard	1979 Autumn	Roger Thornburgh	Print & TIFF image
LPC0402		Church Street	Church Street, Baptist church on right			Print & TIFF image
LPC0403		Busbridge Road	Busbridge Road			Print & TIFF image
LPC0404		Loose Valley	View from High Banks; The Change and Sugar Loaves		Loose Amenities	Print & TIFF image
LPC0405		Loose Valley	View from High Banks towards north; The Change, The Chequers Inn	1978 March	Roger Thornburgh	Print & TIFF image
LPC0406		Loose Valley	View from Old Loose Hill looking south; All Saints' Church, Tylers, rear of Randalls Row, Fairview Cottages in distance			Print & TIFF image










LPC0407		Loose Road	Cottages on west side, near Loose Green	1979		Print & TIFF image
LPC0408			Anne Neale (née Harvey) of 460 Loose Road	c. 1943	Donated by Julia Page	Print & TIFF image
LPC0409		Lancet Lane	Lancet Lane from Loose Road, at the time the lane ended at the point where Waldron Drive is now.	1934-5		Print & TIFF image
LPC0410		Lancet Lane	Lancet Lane	c.1944-5		Print & TIFF image
LPC0411		Church Street	Church Street in snow.		Copyright Peter Lambert	Print & TIFF image
LPC0412		Linton	Memorial to Burgess Family of Linton who emigrated to Australia			TIFF image
LPC0413		Linton	Jane Burgess (née Wright), born 1803. Lived in Lyndale Cottage, Linton Hill			TIFF image
LPC0414		Linton	William Burgess born 1800. Lived in Lyndale Cottage, Linton Hill			TIFF image
LPC0415		Linton	Linton Park			TIFF image










LPC0416		Linton	Memorial to Fiennes Wykeham Mann Cornwallis, MC, Croix de Guerre, in Linton churchyard		Paul Tritton	TIFF image
LPC0417		Linton Hill	Linton Hill, The Bull on right		Paul Tritton	TIFF image
LPC0418		Linton Hill	The Bull and village sign		Paul Tritton	TIFF image
LPC0419		Linton	Beryl and Janet Crothall and friends hop picking at Clockhouse Farm. <i>See Loose and Linton Pictorial History P144</i>	1950s	Print from scan	TIFF image
LPC0420		Linton	Hop picking at Linton. <i>See Loose and Linton Pictorial History P144</i>	Early 20 th C.	Print from scan	TIFF image
LPC0421		Boughton Monchelsea	War memorial in St Peter's Church	2010		TIFF image
LPC0422		Boughton Monchelsea	Lych gate of St Peter's church.		Postcard owned by Maureen Chappell of 56 The Quarries	TIFF image
LPC0423		Boughton Monchelsea	Church Street.		Postcard owned by Maureen Chappell of 56 The Quarries	TIFF image
LPC0424		Boughton Monchelsea	Quarry. (At end of The Quarries, where woodshed now is). Roger Chappell's father is one of the men in the picture		Postcard owned by Maureen Chappell of 56 The Quarries	TIFF image
LPC0425		Boughton Monchelsea	The Terrace, Boughton Place		Postcard owned by Maureen Chappell of 56 The Quarries	TIFF image










LPC0426		Linton	The Old Vicarage, Linton Park Sale Catalogue	1938	Original held by Maureen Chappell of 56 The Quarries	TIFF image
LPC0427		Linton	The Laurels, Linton Park Sale Catalogue	1938	Original held by Maureen Chappell of 56 The Quarries	TIFF image
LPC0428		Linton	Old School House, Linton Park Sale Catalogue	1938	Original held by Maureen Chappell of 56 The Quarries	TIFF image
LPC0429		Linton	St Nicholas Church and Almshouses	Undated	Postcard by De'Ath & Dunk. Original held by Maureen Chappell of 56 The Quarries	TIFF image
LPC0430		Linton	Linton Park from south	Undated	Glassborow album	TIFF image
LPC0431		Linton	Vanity Bridge	Undated	Glassborow album	TIFF image
LPC0432		Linton Road	Tamarisk Cottage. Linton Park Sale Catalogue	1938	Original held by Maureen Chappell of 56 The Quarries	TIFF image
LPC0433		Salts Lane	Salts Place	1978	Sales brochure	TIFF image
LPC0434		Loose Valley	Loose Valley	c.1930	Postcard Glassborow album	TIFF image
LPC0435		Loose Valley	The Brooks. All Saints' church in background	c.1906	Postcard Glassborow album	TIFF image
LPC0436		Crisbrook	Crisbrook and Mount Ararat	c.1909	Postcard Glassborow album	TIFF image
LPC0437		Tovil	Tovil Green	1927 Feb 7	Glassborow album	TIFF image
LPC0438		Westbrook Cottages	Sketch by unknown artist	c.1940		TIFF image







LPC0439		Fernbank				TIFF image
LPC0440		Salts Lane	The Viaduct. Sketch by Robert Shadbolt	1977		TIFF image
LPC0441		Church Street	The Old Vicarage. Sketch by Roger Thornburgh	1976		TIFF image
LPC0442		Boughton Quarries	Harts House	2011 July 10	Paul Tritton	TIFF image
LPC0443		Boughton Quarries	Boughton Mount Cottage	2011 July 10	Paul Tritton	TIFF image
LPC0444		Boughton Quarries	Inscription on Boughton Mount Cottages	2011 July 10	Paul Tritton	TIFF image
LPC0445		Boughton Quarries	Boughton Mount Bridge Cottages	2011 July 10	Paul Tritton	TIFF image
LPC0446		Boughton Quarries	Boughton Mount Bridge Cottages	2011 July 10	Paul Tritton	TIFF image
LPC0447		Boughton Quarries	Inscription on wall of Boughton Mount Bridge Cottages	2011 July 10	Paul Tritton	TIFF image
LPC0448		Boughton Quarries	Boughton Mount Halfway cottage	2011 July 10	Paul Tritton	TIFF image
LPC0449		Boughton Quarries	Bridge Row	2011 July 10	Paul Tritton	TIFF image













LPC0450		Boughton Quarries	Cottage garden at Boughton Quarries	2011 July 10	Paul Tritton	TIFF image
LPC0451		Boughton Quarries	Rock Cottage	2011 July 10	Paul Tritton	TIFF image
LPC0452		Boughton Lane	73-5 Boughton Lane	2011 July 10	Paul Tritton	TIFF image
LPC0453		All Saints' Church	All Saints' Church		Linda Loe	TIFF image
LPC0454		Church Street	Florence Cottage sweet shop		Linda Loe	TIFF image
LPC0455		Loose Green	Reeds' butchers shop		Linda Loe	TIFF image
LPC0456		Loose Green	Loose Post Office		Linda Loe	TIFF image
LPC0457		Loose Green	The Pantry		Linda Loe	TIFF image
LPC0458		Loose Road	Hawthorn Stores		Linda Loe	TIFF image
LPC0459		Loose Road	Walnut Tree Stores		Linda Loe	TIFF image



LPC0460		Loose Green	Tram at terminus heading towards Maidstone		Linda Loe	TIFF image
LPC0461		Loose Village	Engraving of Loose Village		Linda Loe	TIFF image
LPC0462		Old Loose Hill	The Chequers Inn	c.1950	Linda Loe	TIFF image
LPC0463		Bockingford	Bockingford		Linda Loe	TIFF image
LPC0464		Old Loose Hill	Cleaning out the gulley near The Change		Linda Loe	TIFF image
LPC0465		Well Street	Wool House Cottage		Linda Loe	TIFF image
LPC0466		Boughton Quarries	Quarry face		Linda Loe	TIFF image
LPC0467		Kirkdale	Tylers		Linda Loe	TIFF image
LPC0468		Loose Village	Map	1769		TIFF image
LPC0469		The Viaduct	1820 plan of Viaduct	1820		TIFF image

LPC0470		The Viaduct	1820 plan of Viaduct	1820		TIFF image
LPC0471		The Viaduct	1820 plan of road realignments	1820		TIFF image
LPC0472		Old Loose Hill	The Chequers Inn sign	2006 Apr 29		TIFF image
LPC0473		Loose Road	Signpost at junction of Loose Road, Cripple Street, Boughton Lane			TIFF image
LPC0474		Linton Road	Underside of cantilevered walkway on The Viaduct			TIFF image
LPC0475		Salts Lane	Plaque commemorating 250 th anniversary of Thomas Telford's birth	2007 June 21		TIFF image
LPC0476		Farleigh Hill	The Rose PH	1945		TIFF image
LPC0477		Tovil	Tovil Bridge-w			TIFF image
LPC0478		Loose Viaduct	Loose Viaduct	2007	Paul Tritton	TIFF image

LPC0479		Loose Viaduct	Local school girl Brianna Whyatt (age 10) and the President of the Institution of Civil Engineers (ICE), Quentin Leiper at the ceremony of unveiling the plaque commemorating the 250 th anniversary of Thomas Telford's birth	2007 June 21	Paul Tritton	TIFF image
LPC0480		Loose Green	Mounting block	2012 Oct 22	Noel Gibbons	TIFF image
LPC0481		Loose Cemetery	War Memorial	2012 Oct 22	Noel Gibbons	TIFF image
LOC0482		Church Street	Church Street	2012 Oct 22	Noel Gibbons	TIFF image
LPC0483		Church Street	Florence Cottage	2012 Oct 22	Noel Gibbons	TIFF image
LPC0484		Loose Village	Dip well	2012 Oct 22	Noel Gibbons	TIFF image
LPC0485		Well Street	Palm Cottage	2012 Oct 22	Noel Gibbons	TIFF image
LPC0486		Loose Viaduct	Plaque erected by LAA in 1980 to commemorate the 150 th anniversary of the construction of The Viaduct	2012 Oct 22	Noel Gibbons	TIFF image
LPC0487		Salts Lane	Looking east from The Viaduct	2012 Oct 22	Noel Gibbons	TIFF image

LPC0488		Old Loose Hill	Haul stones	2012 Oct 22	Noel Gibbons	TIFF image
LPC0489		Old Loose Hill	Gate to Sugar Loaves	2012 Oct 22	Noel Gibbons	TIFF image
LPC0490		Old Loose Hill	Carved seat on Brooks Field resembling the Loose pig	2012 Oct 22	Noel Gibbons	TIFF image
LPC0491		Old Loose Hill	Olde Hill House	2012 Oct 22	Noel Gibbons	TIFF image
LPC0492		Old Loose Hill	Detail from window of Olde Hill House	2012 Oct 22	Noel Gibbons	TIFF image
LPC0493		Loose Churchyard	One side of Charlton Memorial	2012 Oct 22	Noel Gibbons	TIFF image
LPC0494		Church Street	Church House, west side	2012 Oct 22	Noel Gibbons	TIFF image
LPC0495		Old Loose Hill	Old stones	2012 Oct 22	Noel Gibbons	TIFF image
LPC0496		Loose Valley	Great Ivy Mill	1898	Francis Frith collection	Print & TIFF image
LPC0497		Tovil	Fire at Bridge Mill	c.1911	Reed Paper & Board Division, Development Dept	Print & TIFF image
LPC0498		Tovil	Interior of Bridge Mill, showing operators George Flambard and George Fryer		Jeremy McCabe, West Lawn, Mill Street	Print & TIFF image
LPC0499		Hayle Mill	Hayle Mill before redevelopment. The mill finally closed in 1987.		Laminated print	TIFF image

LPC0500		Hayle Mill	Hayle Mill before redevelopment. The mill finally closed in 1987.		Laminated print	TIFF image
LPC0501		Hayle Mill	Hayle Mill before redevelopment, showing the 100ft drying loft. The mill finally closed in 1987.	1993 Apr 15	Roger Thornburgh	Print & TIFF image
LPC0502		Hayle Mill	Hayle Mill before redevelopment. The mill finally closed in 1987.	2006		Print & TIFF image
LPC0503		Hayle Mill	Hayle Mill after redevelopment showing the new houses overlooking the pond,	2011 August	Trevor Gallavin	Laminated print and TIFF image
LPC0504		Old Loose Hill	The Chequers Inn, showing the saddler's shop which was demolished by Fremilns to make way for the car park. <i>From LAA 2003 calendar</i>		LAA Postcard	TIFF image
LPC0505		Bridge Street	Florence Stores. Also showing the weatherboarded cottages at the far end with wooden bridges		LAA Postcard	TIFF image
LPC0506		Church Street	Eileen delivering milk from Primrose and Len Dairy, outside what has become Springdale. Eileen delivered the 'daily pinta' throughout the war to Loose residents. <i>From LAA 2003 calendar</i>	1940s	LAA Postcard	TIFF image
LPC0507		Linton Road	Post Office, run by Jack Lawrence. Out of the picture but at the top of the same terrace was a lean-to cobbler's shop, owned by Mr Charles Carman. <i>From LAA 2003 calendar</i>		LAA Postcard	TIFF image
LPC0508		Church Street	Butcher Froud's shop, which originally had narrow green wooden shutters that were slotted in when closed. The slaughterhouse was behind, facing out onto High Banks. It was later used as a greengrocers and fishmongers, then a fish and chip shop, then demolished to build Springdale. <i>From LAA 2003 calendar</i>		LAA Postcard	TIFF image
LPC0509		Busbridge Road	The Village Stores, which replaced the forge. Harry Winch lived at No.3 Randalls Row. <i>From LAA 2003 calendar</i>		LAA postcard	TIFF image
LPC0510		Loose Green	King's Arms; Reed's butchers; P. Taylor's shop which sold provisions and fruit with a delivery bike parked outside; Johnson's Tea rooms and cycle stores. <i>From LAA 2003 calendar</i>		LAA postcard	TIFF image
LPC0511		Linton Road	Cycle stores, now the fish and ship shop, and previously a transport cafe. <i>From LAA 2003 calendar</i>		LAA postcard	TIFF image

LPC0512		Loose Valley	Loose Valley Football Club. George Cook, husband of Nellie Cook (landlady of The Chequers Inn for many years) is seated in the front row, far right.	1932/33	Postcard donated by Diane Waghorn, (niece of Nellie Cook), Thorn Cottage, Marden Thorn	TIFF image
LPC0513		Loose Road	Air raid siren outside Mortimer's builders yard. The siren was donated to RAF Hawkinge Museum on 12 May 1999, via Mr Pardue		Print	Print & TIFF image